


ELEVATION ANALYSIS

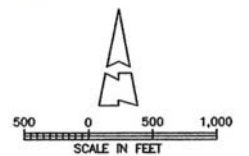



ELEVATION ACREAGE

480 - 500	±2 Ac.	0.2 %
500 - 520	±65 Ac.	8 %
520 - 540	±303 Ac.	35 %
540 - 560	±268 Ac.	31 %
560 - 580	±143 Ac.	17 %
580 - 600	±61 Ac.	7 %
600 - 620	±15 Ac.	1.8 %
TOTAL SITE	855 Ac.	100 %

NOTE: ELEVATION TOTALS REFLECT ONLY ACREAGE WITHIN THE STUDY AREA.

LEGEND



ELEVATION ANALYSIS

**RED HILLS ECOPLEX PROJECT
CHOCTAW COUNTY, MISSISSIPPI**

MISSISSIPPI DEPARTMENT OF
ECONOMIC AND COMMUNITY DEVELOPMENT

DESIGN: D.F.
DRAWN: B.C.S.
CHECKED: N.L.
DATE: SEPT. 1998

NEEL-SCHAFFER, INC.
Geotechnical - Planning
Tulsa, Oklahoma, Missouri

SHEET NO.
5